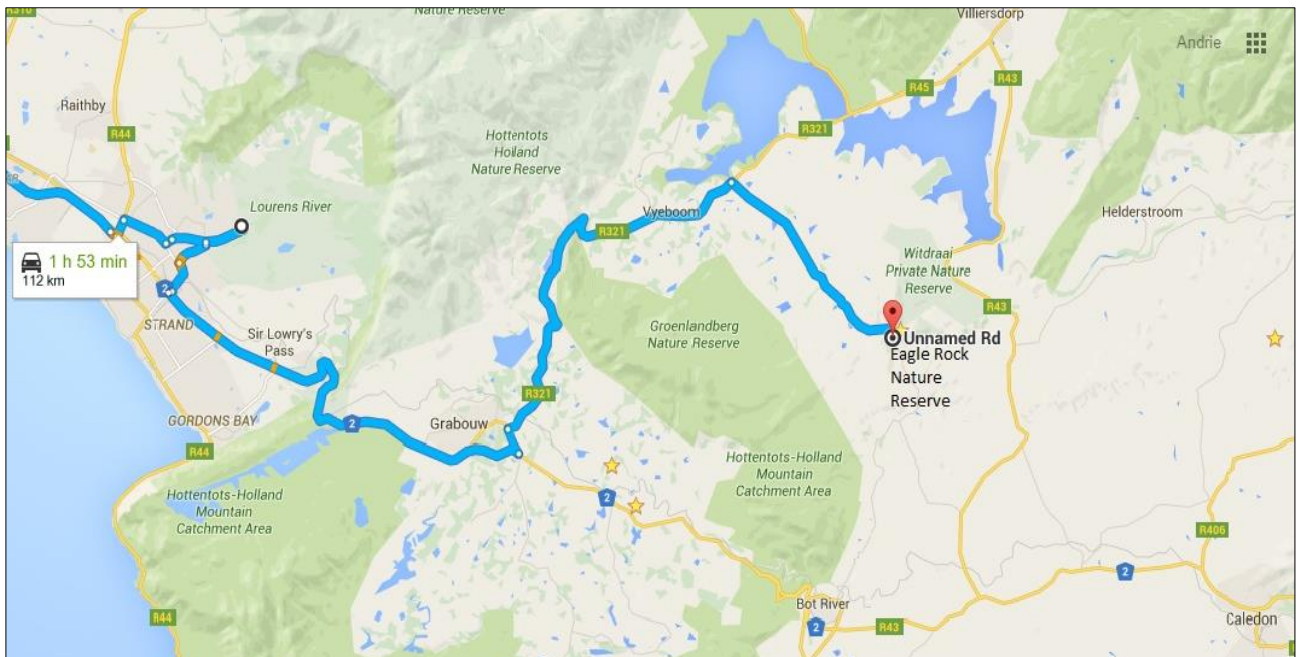


## Directions from Cape Town to Eagle Rock Nature Reserve



Follow the N2 to Oudebrug Rd/R321 turning into Grabouw.

Turn left onto R 321 (just past Peregrine Farm Stall).

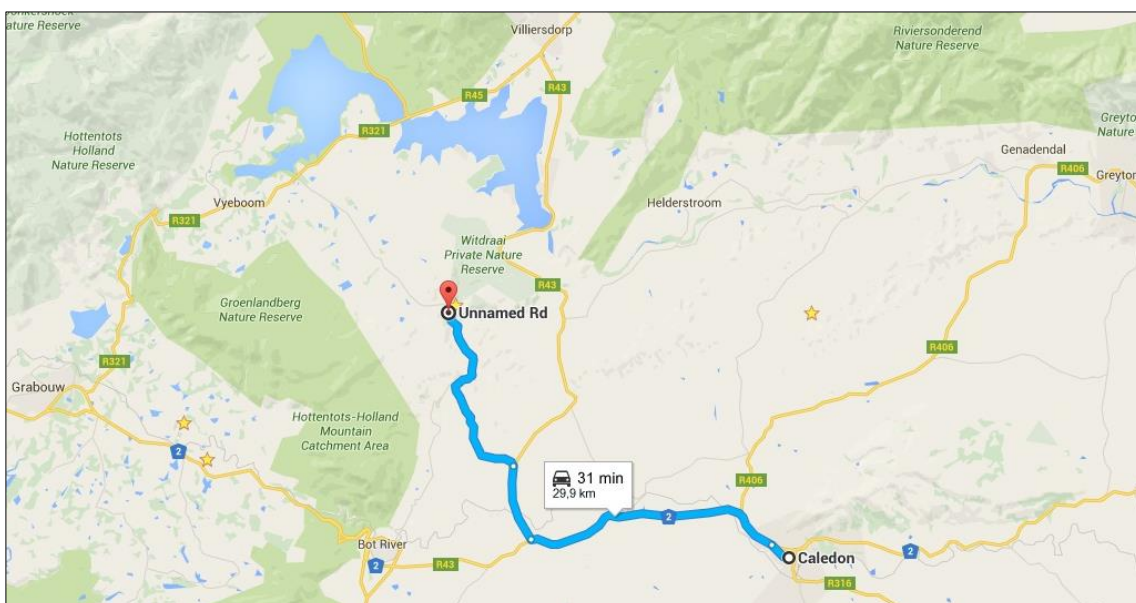
Turn right onto R321 after about 1,3 km.

After 21 km turn right onto a road signposted Botrivier.

After 11,4 km (4,5 km tar and 7 km gravel) you come around a corner where the road bends down a steep section.

Turn right into the gate where the CapeNature/Conservation @ Work banners are.

## Directions from Caledon to Eagle Rock Nature Reserve



Follow the N2 west towards Cape Town.

Take the R43 towards Villiersdorp (almost 2 km after the Dassiesfontein Farm Stall) towards the right.

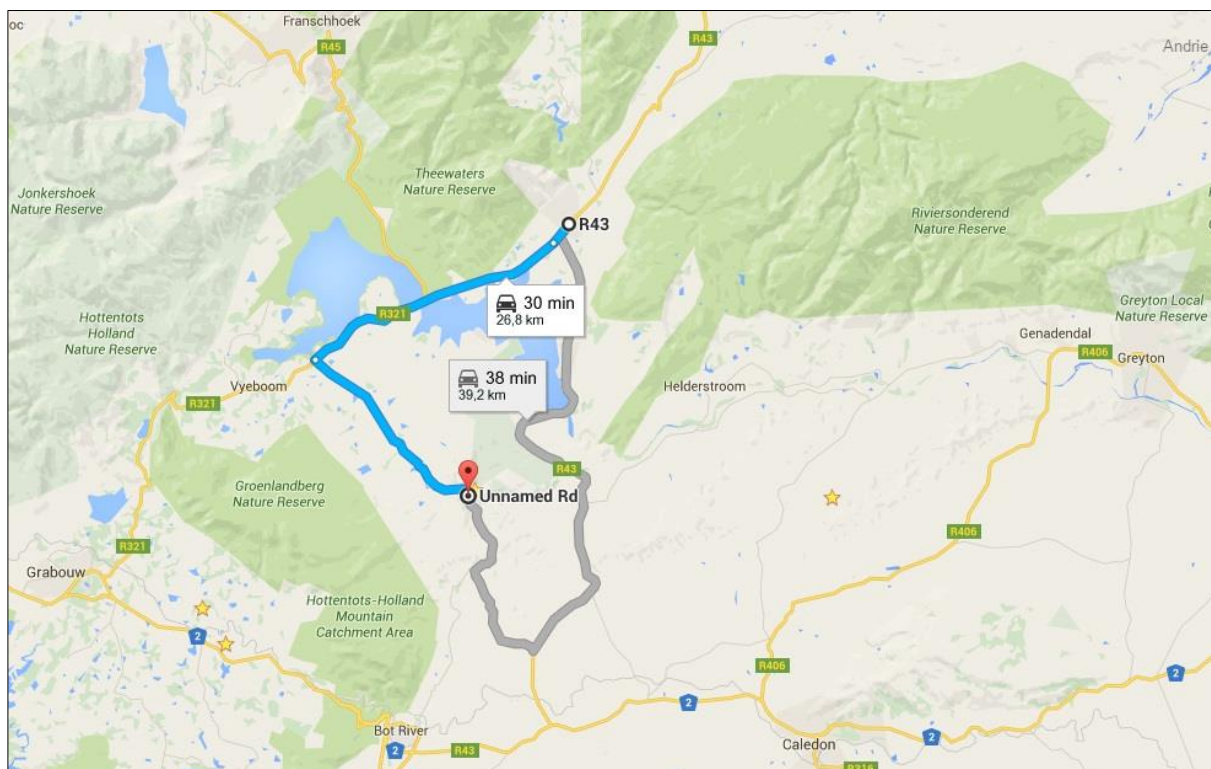
After about 4,1 km take the Hawston View Road.

Keep going to your right after about 6 km which will take you onto the Van Der Stel Pass.

The entrance to the farm are on your left after about 5 km.

Turn left into the gate where the CapeNature/Conservation @ Work banners are.

### **Directions from Villiersdorp to Eagle Rock Nature Reserve**



Continue on the R312/R43 towards Grabouw.

Continue to follow the R321 for about 14,2 km.

Turn left onto the road signposted Botrivier.

Follow this road for 11,4 km (4,5 km tar and 7 km gravel) where you come around a corner where the road bends down a steep section.

Turn right into the gate where the CapeNature/Conservation @ Work banners are.